
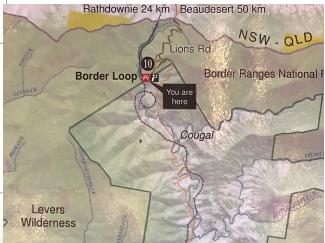
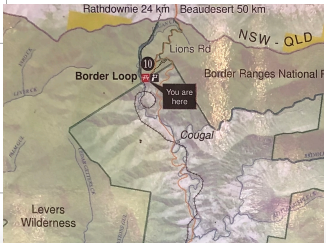


Table 1

POINTS OF NOTE	COMMENTS and DIRECTIONS	Interim Distance	Running Total Distance	Photos and Video
By: www.campandtravel.com.au				
LIONS ROAD TRIP	From WIANGAREE to BEAUDESERT			
	Traditional Owners: Includes the Githabul People			
NOTE	A great bitumen drive through lush rainforest in the border ranges that form part of the border between south-east Queensland and north-east New South Wales, Australia.			
	Completed by the Kyogle and Beaudesert Lions and officially opened on 23 September 1973			
WARNING	Lions Road is not suitable for caravans or heavy vehicles. Load limited bridges beyond NSW/QLD Border. Alternative route via Mount Lindsay Highway. Photo of Cautionary sign			
START, SHOP and TOILETS	WIANGAREE - with corner shop and toilets		0	
NOTE	Lynches Creek Road on eastern side of Summerland Way at Wiangaree leads to Border Ranges (17kms)			
	Summerland Way crosses the Richmond River just to the north of Wiangaree and runs alongside the QLD / NSW railway line			
TURN RIGHT	Right turn to Grady's Creek Road - Unsuitable for Caravans and High Vehicles. Lions Road in 16kms with Donation Box at northern end	5	5	
	Distances: The Risk (2kms), Grady's Creek (8kms), Loadstone (13kms), Cougal (21kms), Brisbane (140kms).			
	One lane bridge - Grieve Crossing over Richmond River	1	6	
	The Risk Public School			
	T.A. Greens Bridge over Grady's Creek	2	8	
WARNING	Caution signs regarding school bus operating in the area			
	Grihey Bridge	2	10	
	Herd Bridge over Grady's Creek			
ACCOMMODATION	Ripples on the Creek Cabins	1	11	
	Road under railway bridge			

POINTS OF NOTE	COMMENTS and DIRECTIONS	Interim Distance	Running Total Distance	Photos and Video
By: www.campandtravel.com.au				
	Davies Bridge over creek and under railway bridge	2	13	
CAMPING (confirm first)	Rainforest Gateway Camping and Caravan (For Sale July 2019)			
	Creek Crossing			
	Creek Crossing	2	15	
	Low Clearance for railway bridge (3.5m) and Creek Crossing			
	One lane bridge (heading north gives way)	1	16	
STRAIGHT ON	Simes Road to right to Border Ranges (8kms)			
	One lane bridge (heading north gives way)	1	17	
	Location of Loadstone Community			
	One lane bridge (heading north gives way)	1	18	
	Jack Hurley Bridge			
	Road under railway bridge	1	19	
STRAIGHT ON	Intersection to right - Hidden Valley Tea Gardens	1	20	
	Start of Lions Road. Photo of Welcome sign			
STRAIGHT ON	Stay on Lions Road (Grady's Creek Road veers off to the right)	0	21	
	McIntosh Bridge			
ACCOMMATION	Cougal Park Bed and Breakfast	1	21	
	Series of short steep hills (up and down)			
	Road under railway bridge	1	22	
ACCOMMODATION	Rainforest Retreat on right			
	Murphy Stanfield Culvert - Logan Creek crossing (heading north gives way)	1	23	
	Long steep climb with sharp curves as you travel through the Border Ranges National Park			
LOOKOUT, TOILETS and PICNIC SPOT	Left hand turn (west) takes you to the Border Loop Lookout with toilets and tables	3	26	

POINTS OF NOTE	COMMENTS and DIRECTIONS	Interim Distance	Running Total Distance	Photos and Video
By: www.campandtravel.com.au				
	Commenced in 1926, the railway line linking NSW and QLD was the first time a common railway line gauge was laid interstate. The Loop derives its name from the series of tunnels and spiral that allows trains to climb the otherwise steep McPherson Range on the border.			https://youtu.be/9LX3YH5sQ5I 
	Turn left out of lookout to head north on Lions Road		1 km detour to lookout not included	
PICNIC SPOT	Sharp left-hand bend with Picnic Shelter and Table on the right (east)			
QLD / NSW BORDER	QLD / NSW Border with Donation Box and cameras to monitor stock movements	3	30	
	"Scenic Rim Welcomes You". Photo of welcome sign looking down into Queensland's Scenic Rim area.			
	Distances: Rathdownie (23kms), Beaudesert (50kms)			
	Now on Running Creek Road			
	Series of short steep hills (up and down) (13%)			
	Long descent (250m at 15%)	3	33	
	One lane bridge (heading south gives way) over Running Creek	1	34	
	One lane bridge (heading south gives way) Frederick Bridge	1	35	
ACCOMMODATION, TOILETS and PICNIC SPOT	Camping with toilets and picnic areas at Andrew Drynan Park			
	\$10/adult/night + \$5 for a child and \$30/family(2+4)/night.			
	Dogs permitted on leash			
	One lane bridge - Col McIntyre Bridge (heading south gives way)			
	One lane bridge - Taafe Bridge (heading south gives way)	2	37	
	Bridge			
	One lane bridge (heading south gives way)	1	38	
	Locality of Running Creek			
	Spring Creek crossing	6	44	



POINTS OF NOTE	COMMENTS and DIRECTIONS	Interim Distance	Running Total Distance	Photos and Video
By: www.campantravel.com.au				
	One lane bridge - O'Neill Bridge (heading north gives way)	2	46	
	Dieckmann Bridge over Running Creek	2	48	
TURN RIGHT	Y' - Intersection - Left to Rathdowney / Right to Innisplain and Beaudesert	3	51	
STRAIGHT ON	Intersection to right - to Lost World	5	56	
	Len Drynan Bridge over Logan River			
TURN RIGHT	Road to Beaudesert joins the Mount Lindsay Highway - right to Beaudesert	1	57	
STRAIGHT ON	Road to right (east) - to Christmas Creek and camping	5	62	
STRAIGHT ON	Road to left (west) - Kooralbyn Valley Resort	2	64	
	Entering Beaudesert	12	76	
STRAIGHT ON	Road to left leads to Boonah	5	82	
PICNIC SPOT and TOILETS	Lions Bicentennial Park on right-hand side (east)			
FINISH	BEAUDESERT - Roundabout in the centre of town	1	83	